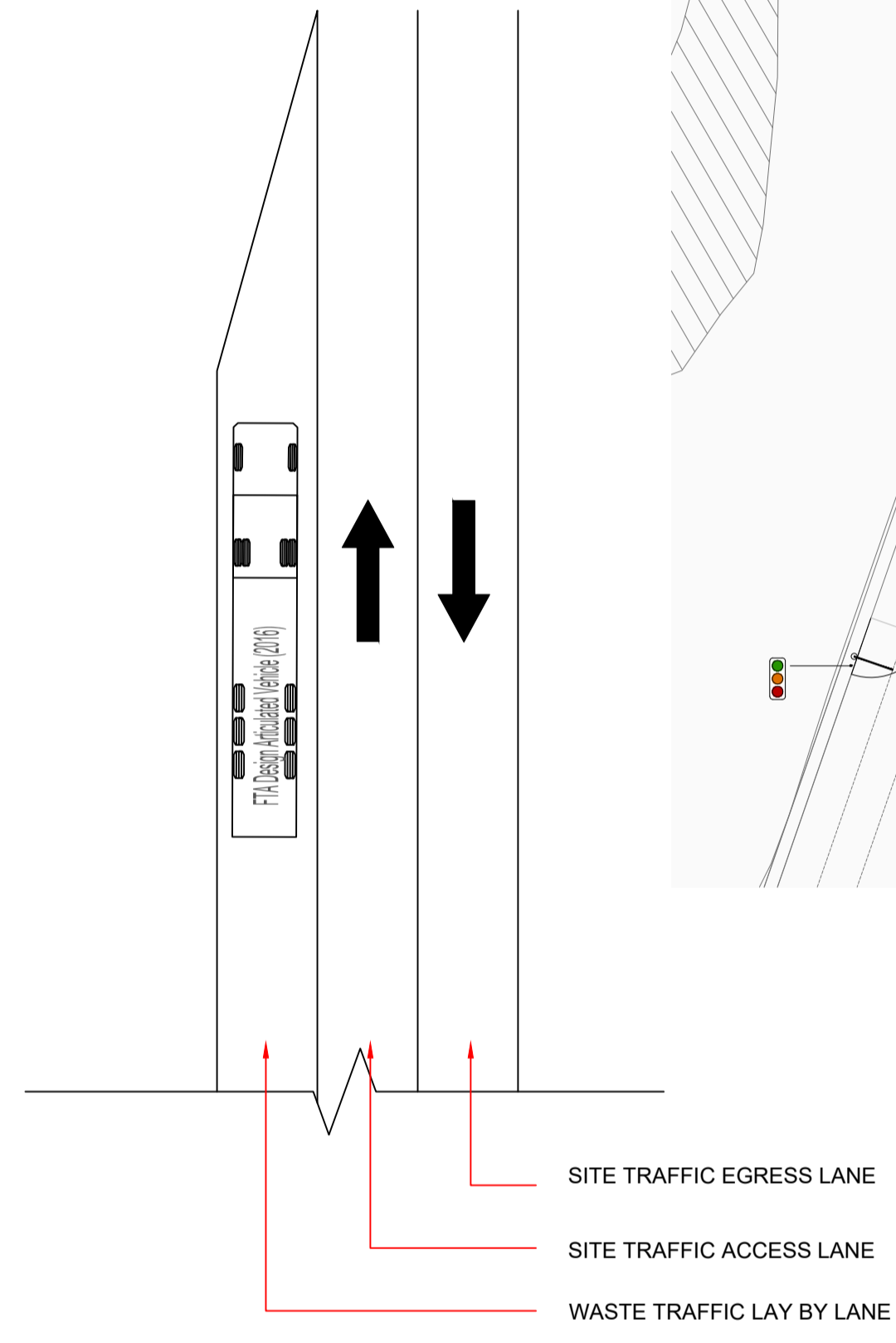


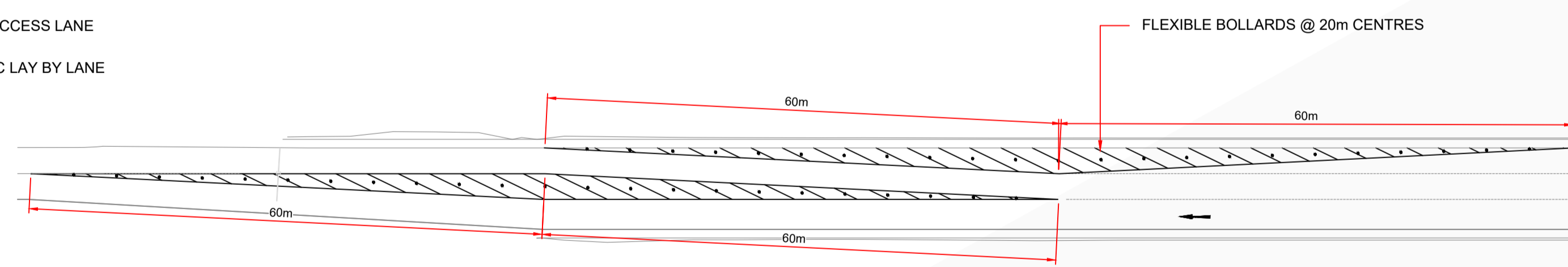
PROPOSED NEW LAY BY AREA & EGRESS LANE
Scale 1:1000



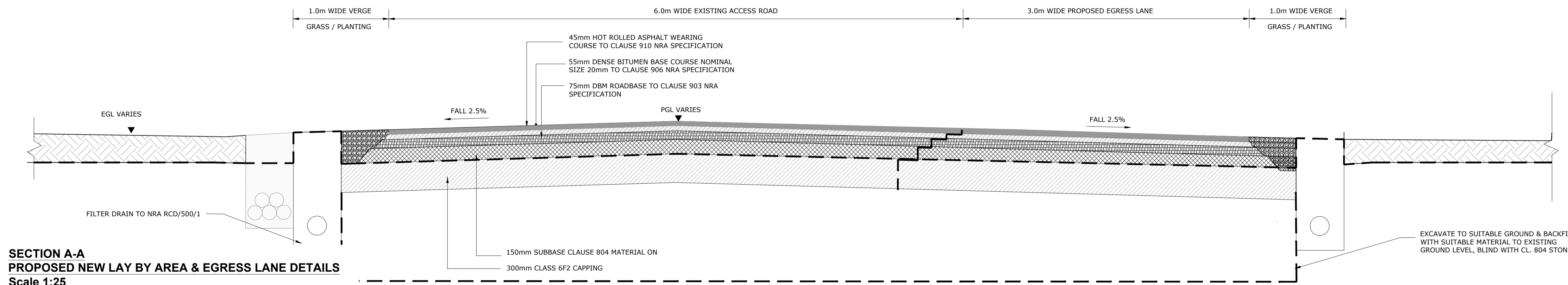
PROPOSED NEW LANE ARRANGEMENT NTS



PROPOSED FACILITY COMPOUND GENERAL ARRANGEMENT
Scale 1:500



DETAIL A - PROPOSED TRAFFIC MANAGEMENT ROAD MARKINGS
Scale 1:500



SECTION A-A PROPOSED NEW LAY BY AREA & EGRESS LANE DETAILS
Scale 1:25

- NOTES:**
- FIGURED DIMENSIONS ONLY TO BE TAKEN FROM THIS DRAWING.
 - ALL DRAWINGS TO BE CHECKED BY THE CONTRACTOR ON SITE.
 - ENGINEER/EMPLOYERS REPRESENTATIVE, AS APPROPRIATE, TO BE INFORMED BY THE CONTRACTOR OF ANY DISCREPANCIES BEFORE ANY WORK COMMENCES.
 - THE CONTRACTOR SHALL UNDERTAKE A THROUGH CHECK FOR THE ACTUAL LOCATION OF ALL SERVICES/UTILITIES, ABOVE AND BELOW GROUND, BEFORE ANY WORK COMMENCES.
 - ALL LEVELS SHOWN RELATE TO ORDNANCE SURVEY DATUM AT MALIN HEAD.

Rev	Date	Description	By	Chkd.
A	26.04.23	PLANNING ISSUE	MN	RH

Client:
Bord na Móna

Project:
DREHID WASTE MANAGEMENT FACILITY FURTHER DEVELOPMENT

Title:
PROPOSED WASTE TRAFFIC LAYBY & NEW SITE EGRESS LANE

Scale @ A1: **As Shown**

Prepared by: **M. Nolan** Checked: **R. Hunt** Date: **October 22**

Project Director: **S. Tinnelly**

Drawing Status: **Planning**

TOBIN
CONSULTING ENGINEERS

Block 10-4, Blanchardstown Corporate Park, Dublin 15, Ireland.
tel: +353-(0)1-8030406
fax: +353-(0)1-8030409
e-mail: dublin@tobin.ie
www.tobin.ie

Drawing No.: **11290-2046** Revision: **A**